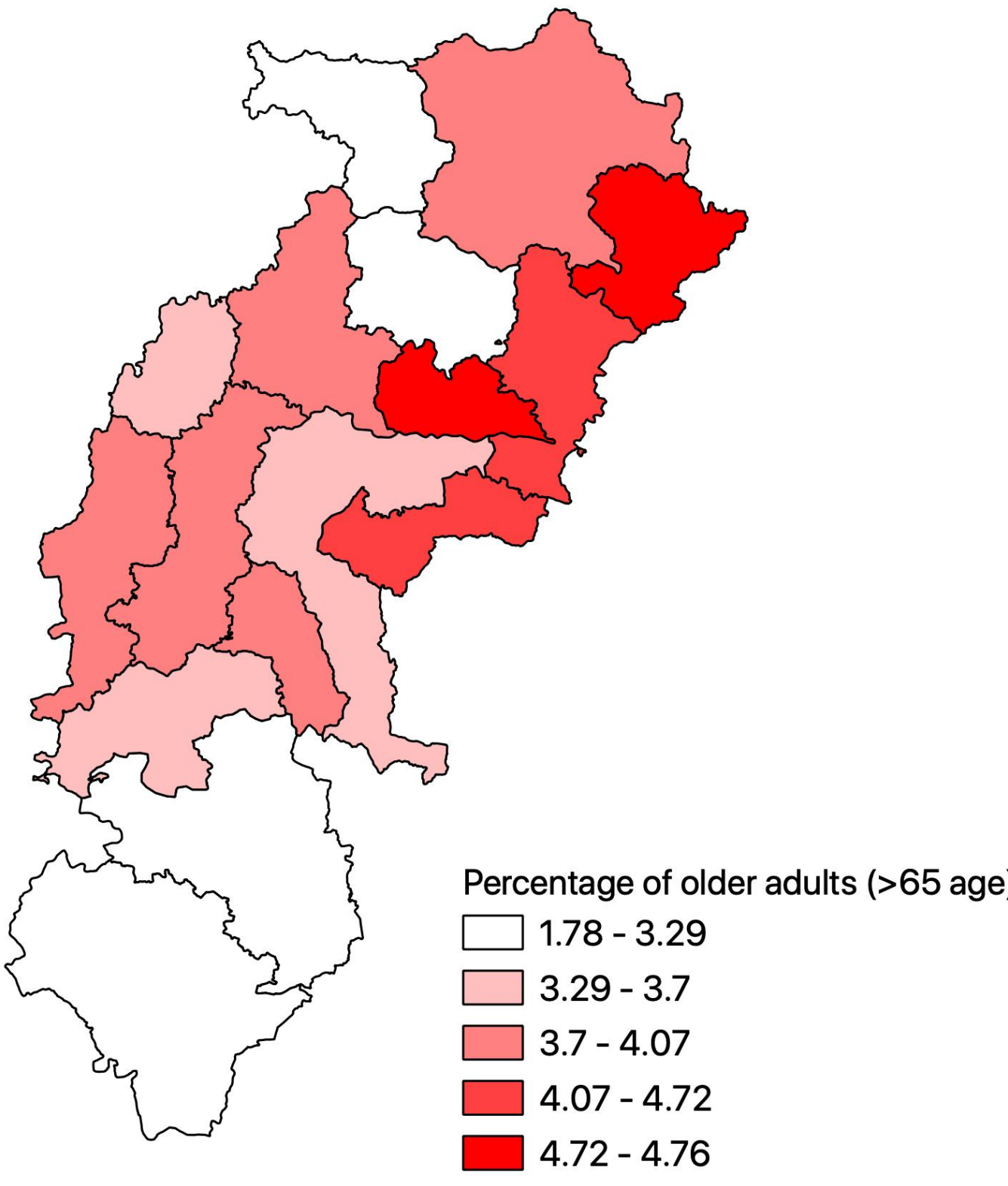
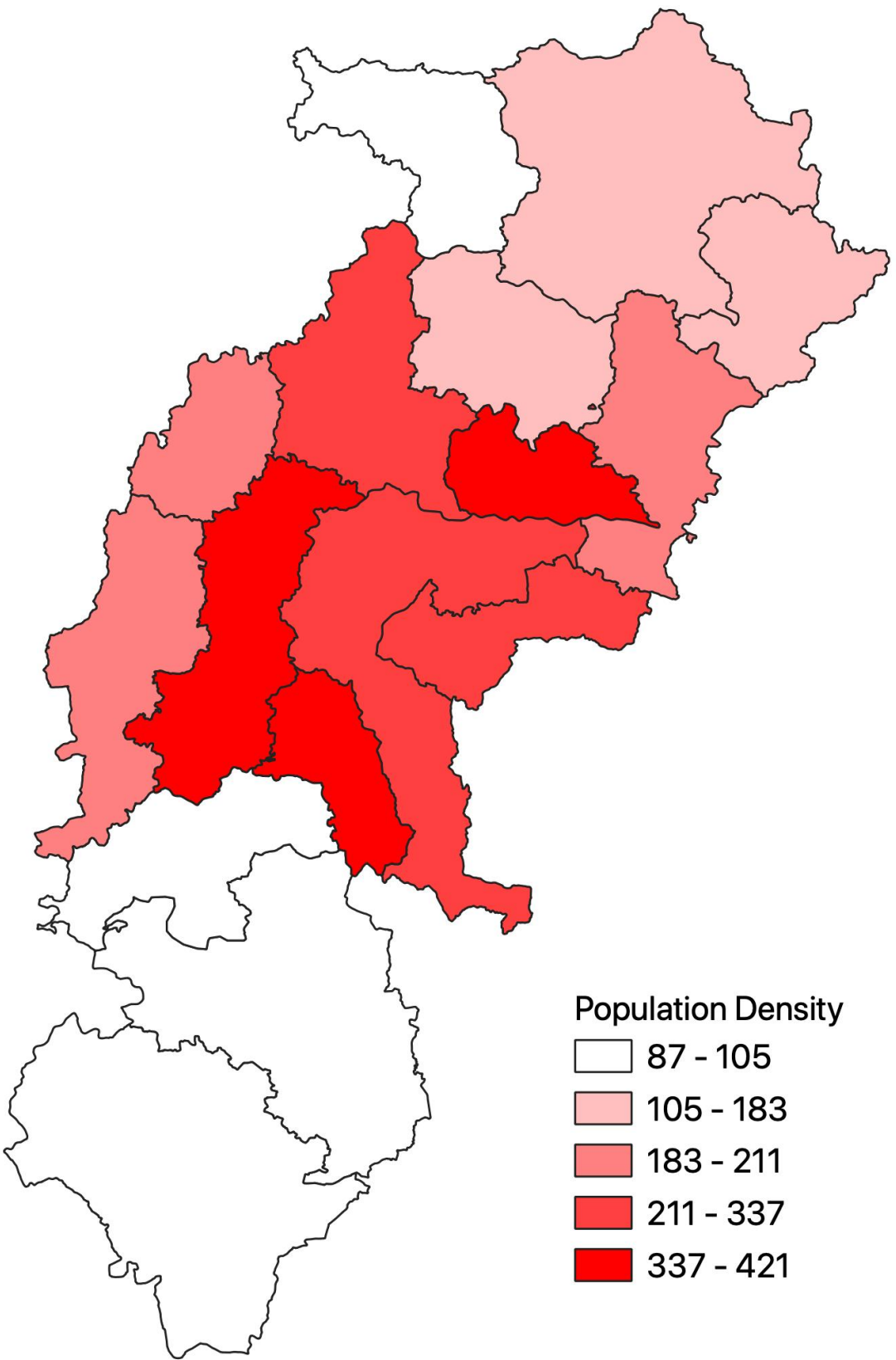
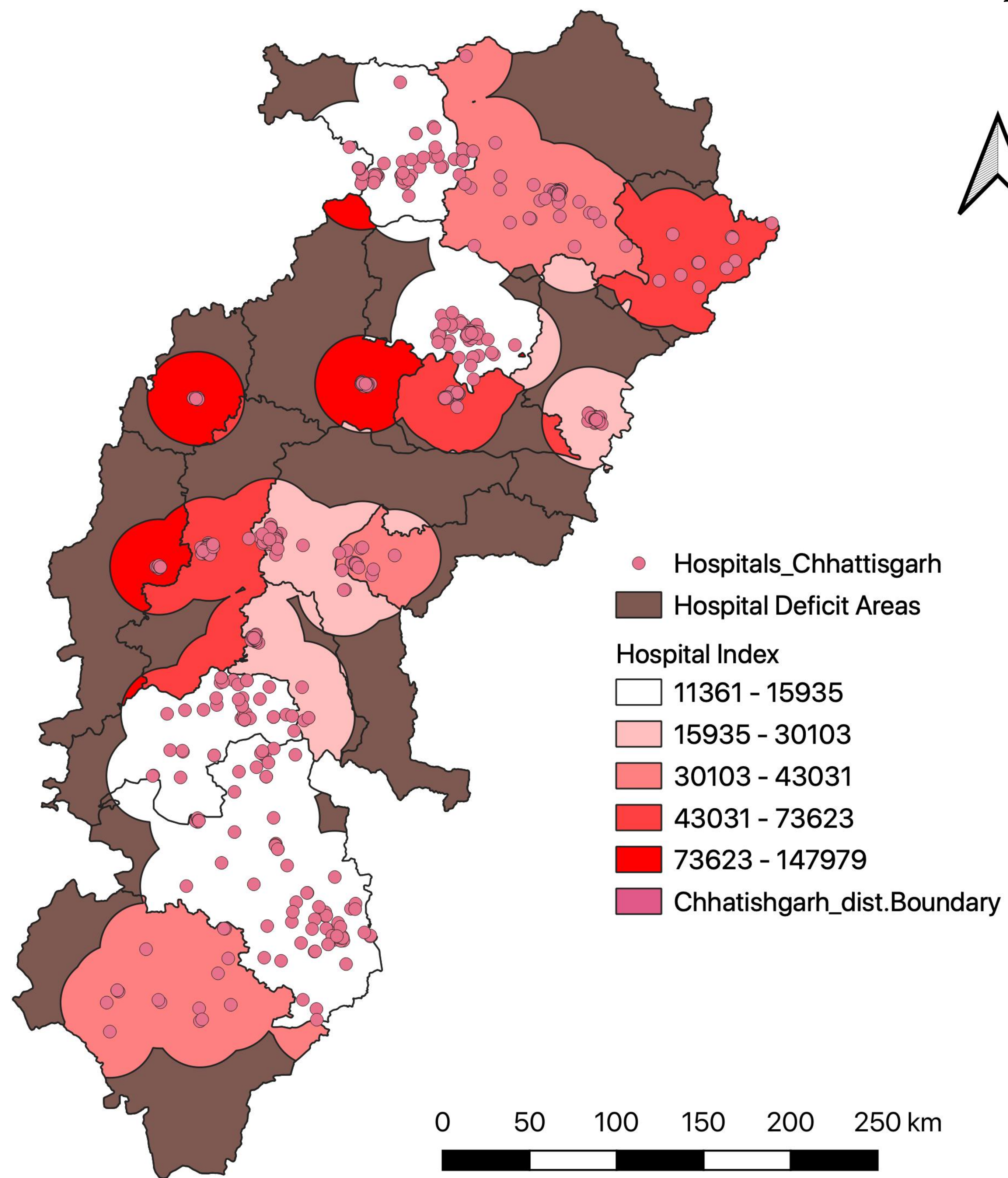


Title: Healthcare Infrastructure Gap Analysis At District Level, Chhattisgarh




Introduction:

Chhattisgarh is a state located in East-Central India. The state was formed on 1 November 2000 and was earlier part of its neighboring state, Madhya Pradesh.

Potential Application:

This map shows the location of the hospitals in each district of Chhattisgarh. This map helps to develop the health infrastructure of the state by depicting the areas in which there is a need to establish more hospitals.

	Team Name: APD_IITBHU_1
	Topic: Healthcare Infrastructure map
	Team member/lead: Asif H. Mazumder M Madhumitha Deepti Gupta Pratibha Yadav
	Organization: IIT (BHU), Varanasi
Contact/email: ahussain.mazumder.apd20@itbhu.ac.in	